

Bridge Inspection Report

04695

CO RT 45 / KANIS R

over

NO. FORK SALINE RIVER



Inspection Date:

Inspected By:

Inspection Type(s):

TABLE OF CONTENTS

	PAGE NUMBER
LOCATION MAP	3
NATIONAL BRIDGE INVENTORY	7
ELEMENTS	8
PICTURES	9
SKETCHES	11

Inspector:

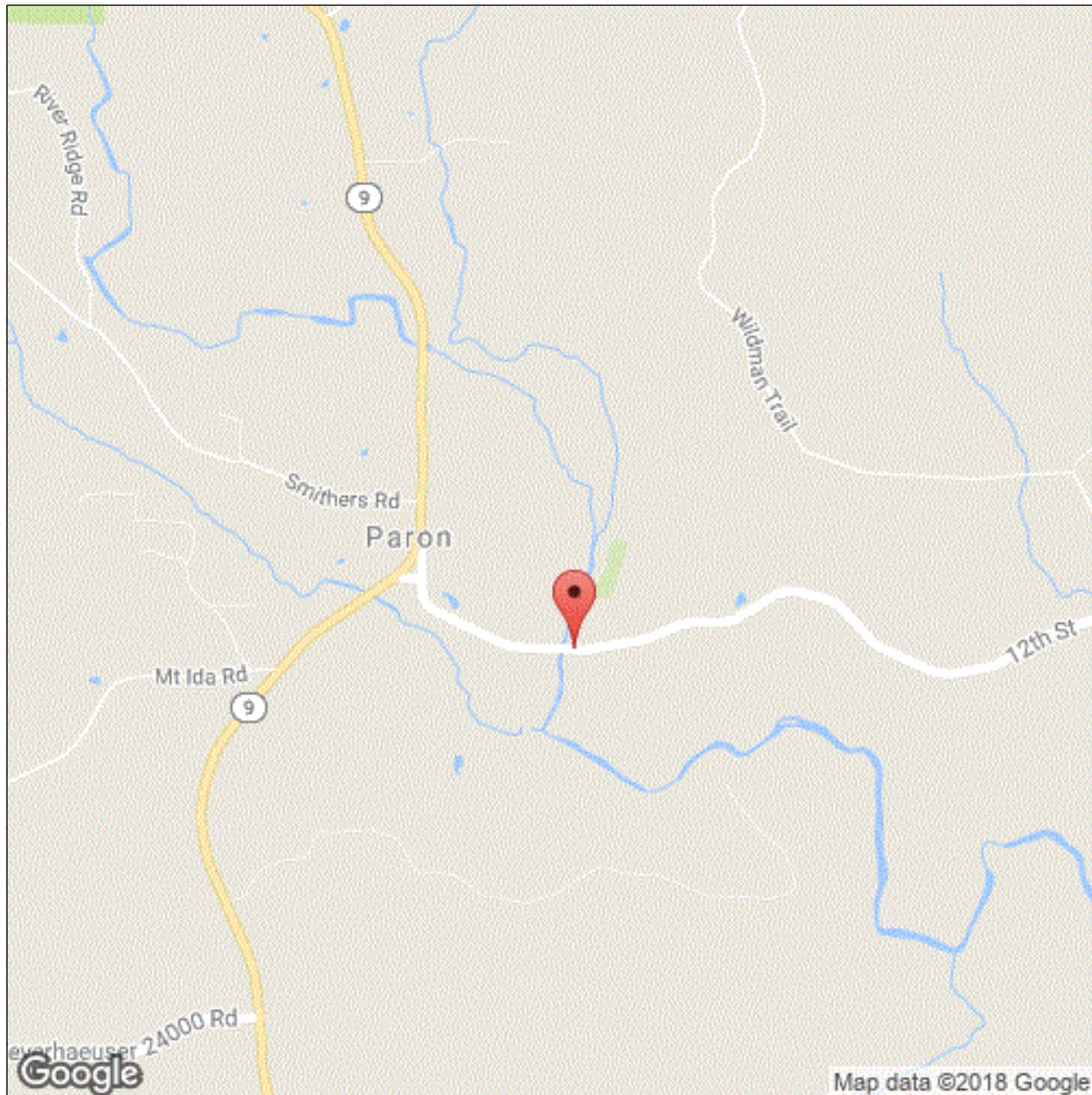
Structure Number: 04695

Inspection Date:

Facility Carried: CO RT 45 / KANIS R

Bridge Inspection Report

Location Map



Latitude: 34.769222

Longitude: -92.752014

Inspector:

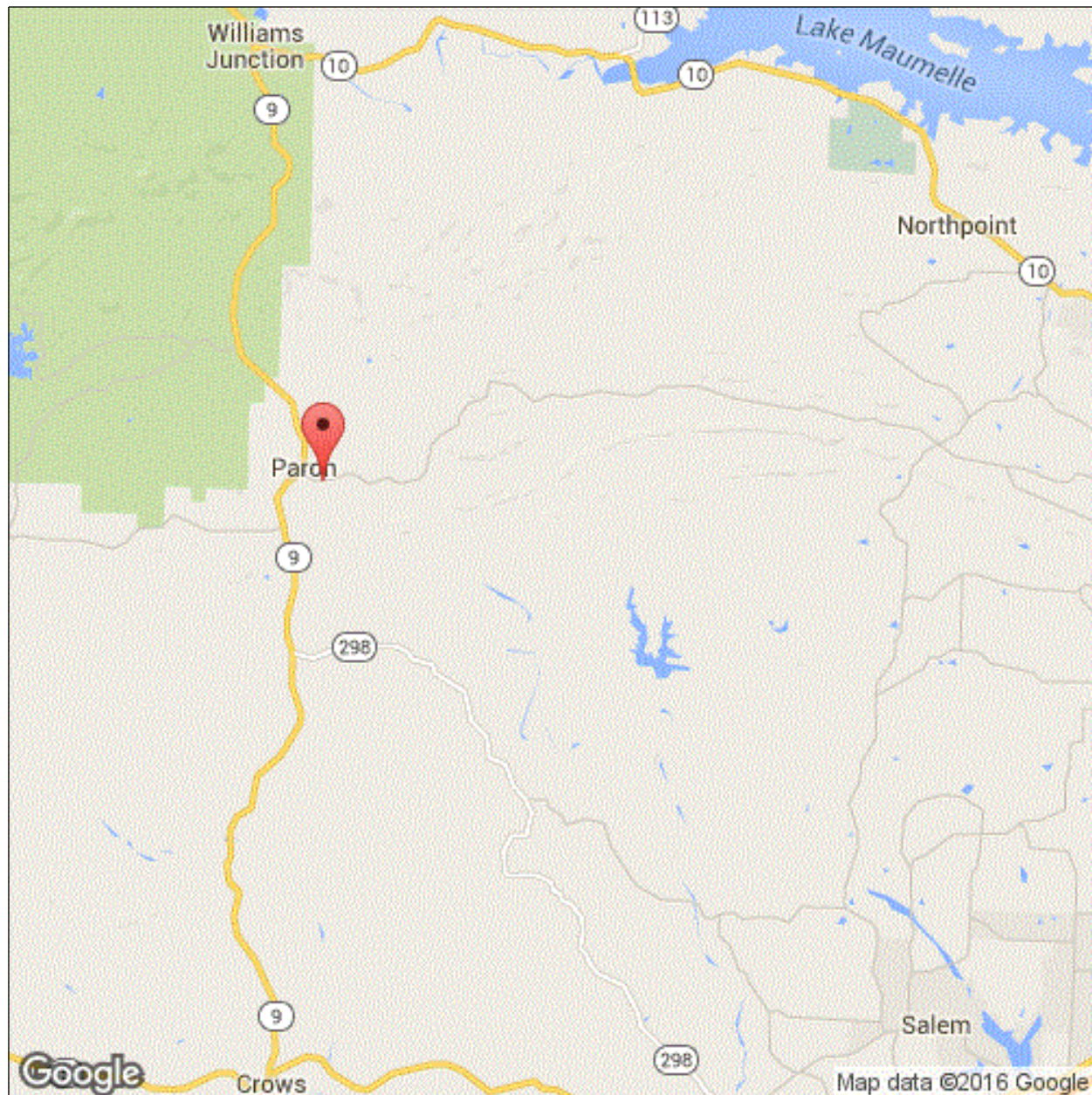
Structure Number: 04695

Inspection Date:

Facility Carried: CO RT 45 / KANIS R

Bridge Inspection Report

Location Map



Latitude: 34.769222

Longitude: -92.752014

Inspector:

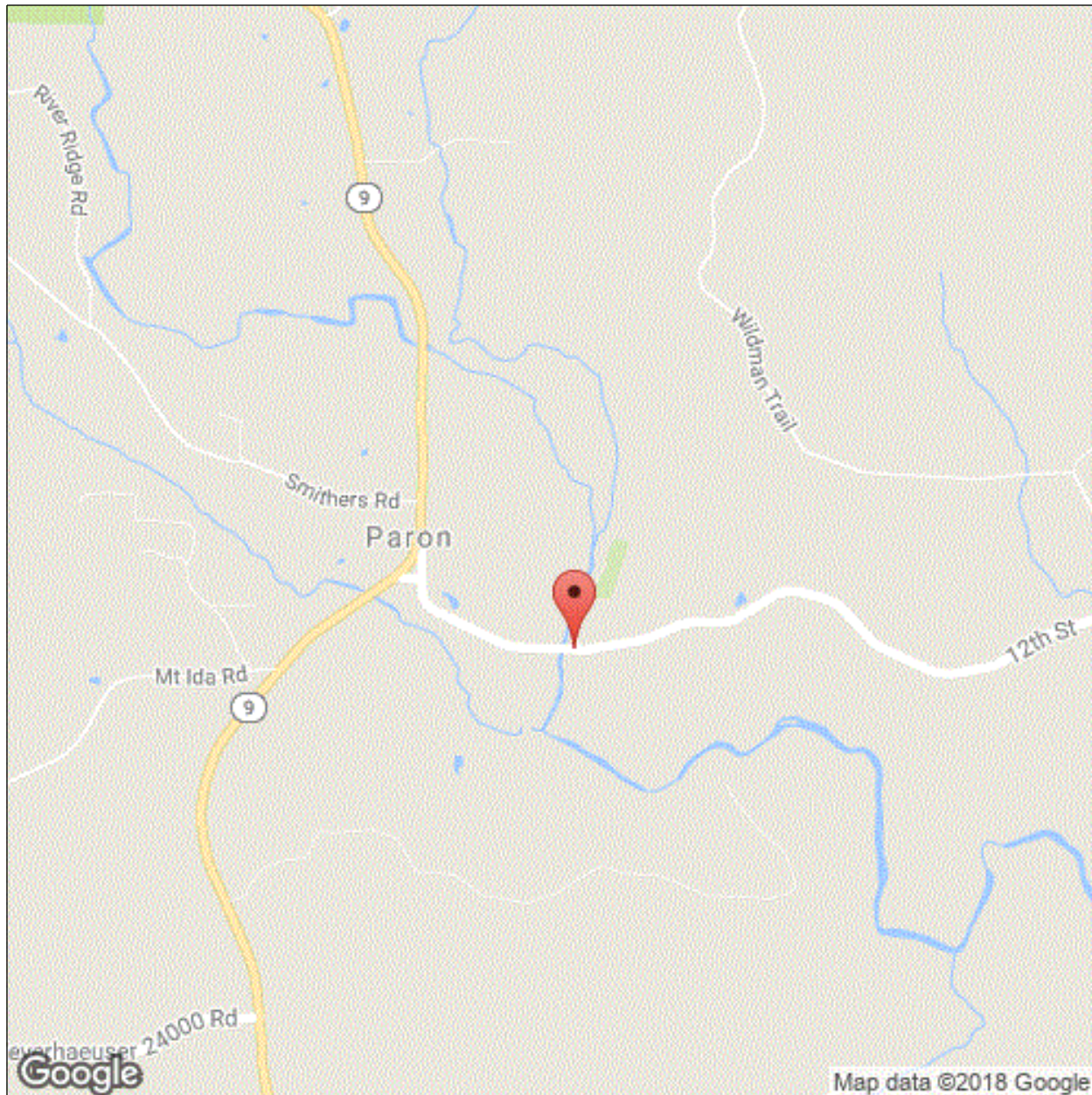
Structure Number: 04695

Inspection Date:

Facility Carried: CO RT 45 / KANIS R

Bridge Inspection Report

Location Map



Latitude: 34.769222

Longitude: -92.752014

Inspector:

Structure Number: 04695

Inspection Date:

Facility Carried: CO RT 45 / KANIS R

Bridge Inspection Report

Executive Summary

See AHTD drawing # 33139 for layout.

Inspection performed by log mile backward to plan bent numbering. MSB 03/15/11

Logged west bound.

Inspector:

Structure Number: 04695

Inspection Date:

Facility Carried: CO RT 45 / KANIS R

Bridge Inspection Report

National Bridge Inventory

IDENTIFICATION		INSPECTIONS	
(1) STATE CODE	056 - Arkansas	(90) INSPECTION DATE	04/04/2018
(8) STRUCTURE NUMBER	04695	(91) DESIGNATED INSPECTION FREQUENCY	24
(5) INV. ROUTE (ON/UNDER)	1 4 1 45 0	(92) CRITICAL FEATURE INSPECTION	(93) CFI DATE
(2) HIGHWAY AGENCY	06 (3) COUNTY CODE 125	A. FRACTURE CRITICAL DETAIL	N
(4) PLACE CODE	00000	B. UNDERWATER INSPECTION	N
(6) FEATURES INTERSECTED	NO. FORK SALINE RIVER	C. OTHER SPECIAL	N
(7) FACILITY CARRIED	CO RT 45 / KANIS R		
(9) LOCATION	0.5 MI E. OF SH 9		
(11) MILEPOINT 7.348	(12) BASE HIGHWAY NETWORK 0		
(13A) LRS INVENTORY ROUTE	0000000000 (13B) SUBROUTE NUMBER 00		
(16) LATITUDE 34.769222	(17) LONGITUDE -92.752014		
(98A) BORDER BRIDGE CODE			
PERCENT RESPONSIBILITY	(99) BORDER BRIDGE STRUCT		
STRUCTURE TYPE AND MATERIAL		CONDITION	
(43) STRUCTURE TYPE, MAIN		(58) DECK	7
A) KIND OF MATERIAL/DESIGN: 1 - Concrete		(59) SUPERSTRUCTURE	7
B) TYPE OF DESIGN/CONSTR: 02 - Stringer/Multi-beam or Girder		(60) SUBSTRUCTURE	7
(44) STRUCTURE TYPE, APPROACH SPANS		(61) CHANNEL & CHANNEL PROTECTION	7
A) KIND OF MATERIAL/DESIGN: 0 - Other		(62) CULVERT	N
B) TYPE OF DESIGN/CONSTR: 00 - Other			
(45) NUMBER OF SPANS IN MAIN 5	(46) NUMBER OF APPROACH 0		
(107) DECK STRUCTURE TYPE 1	(108A) WEARING SURFACE 1		
(108B) DECK MEMBRANE 0	(108C) DECK PROTECTION 0		
AGE OF SERVICE		LOAD RATING AND POSTING	
(27) YEAR BUILT 1994	(106) YEAR RECONSTRUCTED 0000	(31) DESIGN LOAD	5
(42) TYPE OF SERVICE ON 1 UNDER 5		(63) METHOD USED TO DETERMINE OPERATING RATING	1
(28) LANES ON 02 UNDER 00		(64) OPERATING RATING	60.0
(29) AVERAGE DAILY TRAFFIC 300	(19) BYPASS DETOUR LENGTH 30	(65) METHOD USED TO DETERMINE INVENTORY RATING	1
(30) YEAR OF AVERAGE DAILY TRAFFIC 1992		(66) INVENTORY RATING	36.0
(109) AVERAGE DAILY TRUCK TRAFFIC 1		(70) BRIDGE POSTING	5
		(41) STRUCTURE OPEN/POSTED/CLOSED	A
GEOMETRIC DATA		APPRAISAL	
(48) LENGTH OF MAX SPAN (ft.) 35	(49) STRUCTURE LENGTH (ft.) 175	(67) STRUCTURAL EVALUATION	7
(50) CURB/SIDEWALK WIDTHS (ft.) LEFT 0 RIGHT 0		(68) DECK GEOMETRY	6
(51) BRDG RDWY WIDTH CURB-TO-CURB (ft.) 27.9		(69) UNDERCLEARANCES, VERTICAL & HORIZONTAL	N
(52) DECK WIDTH, OUT-TO-OUT (ft.) 31		(71) WATERWAY ADEQUACY	8
(32) APPROACH ROADWAY WIDTH (ft.) 22.0		(72) APPROACH ROADWAY ALIGNMENT	8
(33) BRIDGE MEDIAN 0	(34) SKEW (DEG.) 0	(36) TRAFFIC SAFETY FEATURE	
(35) STRUCTURE FLARED 0	(10) INV RTE, MIN VERT CLEAR (ft.) 99.99	36A) BRIDGE RAILINGS:	1
(47) TOTAL HORIZONTAL CLEARANCE (ft.) 27.9		36B) TRANSITIONS:	0
(53) VERTICAL CLEARANCE OVER BRIDGE ROADWAY (ft.) 99.99		36C) APPROACH GUARDRAIL:	0
(54) VERTICAL UNDER CLEARANCE (ft.) N 0		36D) APPROACH GUARDRAIL ENDS:	0
(55) LATERAL UNDER CLEARANCE RIGHT (ft.) N 99.9		(113) SCOUR CRITICAL BRIDGES	8
(56) MIN LATERAL UNDER CLEARANCE (ft.) 0		SUFFICIENCY RATING 97.3	STATUS 0
PROPOSED IMPROVEMENTS		CLASSIFICATION	
(75A) TYPE OF WORK PROPOSED	(75B) WORK DONE BY	(112) NBIS BRIDGE LENGTH	Y
(76) LENGTH OF STRUCTURE IMPROVEMENT (ft.) 0		(104) HIGHWAY SYSTEM OF THE INVENTORY ROUTE	0
(94) BRIDGE IMPROVEMENT COST (\$)	0	(26) FUNCTIONAL CLASSIFICATION OF INVENTORY ROUTE	07
(95) ROADWAY IMPROVEMENT COST (\$)	0	(100) STRAHNET HIGHWAY DESIGNATION	0
(96) TOTAL PROJECT COST	0	(101) PARALLEL STRUCTURE DESIGNATION	N
(97) YEAR OF IMPROVEMENT COST ESTIMATE		(102) DIRECTION OF TRAFFIC	2
(114) FUTURE ADT 412	(115) YEAR OF FUTURE ADT 2012	(103) TEMP STRUCTURE	
		(105) FEDERAL LANDS HIGHWAYS	0
		(110) DESIGNATED NATIONAL NETWORK	0
		(20) TOLL	3
		(21) MAINTENANCE RESPONSIBILITY	02
		(22) OWNER	02
		(37) HISTORICAL	4
		NAVIGATION DATA	
		(38) NAVIGATION CONTROL	0
		(111) PIER OR ABUTMENT PROTECTION	1
		(39) NAV VERT CLEARANCE (ft.)	0
		(116) MIN NAVIGATION VERT CLEARANCE, VERT LIFT BRIDGE (ft.)	0
		(40) NAV HORIZONTAL CLEARANCE (ft.)	0

Inspector:

Inspection Date:

Structure Number: 04695

Facility Carried: CO RT 45 / KANIS R

Bridge Inspection Report

Element Inspection

- No items available

Inspector:

Inspection Date:

Structure Number: 04695

Facility Carried: CO RT 45 / KANIS R

Bridge Inspection Report

Pictures

PHOTO 1

Description

PHOTO 1

Description

Inspector:

Inspection Date:

Structure Number: 04695

Facility Carried: CO RT 45 / KANIS R

Bridge Inspection Report

Pictures

PHOTO 2

Description

PHOTO 2

Description

Inspector:

Inspection Date:

Structure Number: 04695

Facility Carried: CO RT 45 / KANIS R

Bridge Inspection Report

Sketches

Inspector:

Structure Number: 04695

Inspection Date:

Facility Carried: CO RT 45 / KANIS R

Bridge Inspection Report

Maintenance Needs

Date Reported: 04/04/2018

Priority: D - Routine

Work Code:

Deficiency Description:

Vegetation under bridge at bent 6 bays 1 and 2. (West end of bridge).

Work Description:

Date Repairs Completed:

Maintenance Comments:

Stage: Open



PHOTO 1 Description Bent 6 west end of bridge canes growing under bridge.